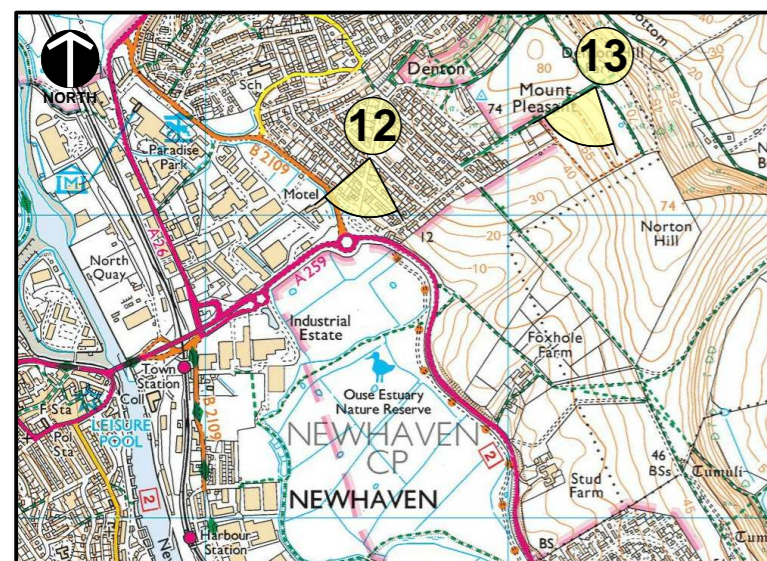


Viewpoint Location 12: From Station Road




Viewpoint Location 13: From Bridleway No. N32e

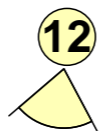
Based upon the Ordnance Survey maps with the permission of the controller of Her Majesty's Stationery Office, © Crown Copyright reserved. Licence number AR100019096. OS Raster; August 2016.



Key



The Amended Development Site (the Site), as amended on the withdrawal of the Stage 4 development



Viewpoint (photograph) location



Client: **Brett Group**

Project: **Landscape and Visual Impact Assessment**
Proposed aggregate importation and processing and the preparation and manufacture of value added products Fisher's Wharf East Quay, Newhaven Port

Title: **Viewpoint Analysis, Viewpoint Location 12 and 13 From North-east Newhaven (Existing views)**

CAD Ref: PN1081-D6v4 (Rev A)	Version: 4	Drawn by: RB	Scale: Map 1:25,000 Print at A3	Origin Date: August 2017
------------------------------------	---------------	-----------------	---------------------------------------	-----------------------------

bright & associates
landscape and environmental consultants
Pearl Tree House Dovaston Oswestry Shropshire SY10 8DP
01691 682 773 www.bright-associates.co.uk

Drawing:
Figure L-V12-13 (Rev A)